

Digital Street Scanner

-Ortho Tool-



CV stands for Camera Vector. This technology is the core of our solutions.



What is Digital Street Scanner?

Digital Street Scanner is the software to process Ortho images from CV Image. The output image is in GeoTIFF format and can be loaded on GIS software.



Ortho image

Ortho Image is the ground image planimetrically projected and corrected.

- One-click operation for processing
- Ortho image processed by analyzing road surface inclination.
- High ground resolution: 1cm per pixel



Omni-directional Image



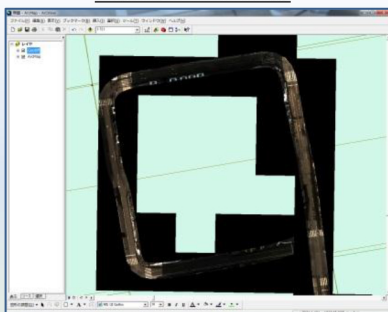
Road Surface Inclination



Image Processing

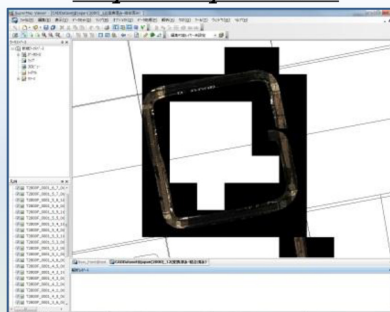
The GeoTIFF output can be loaded in GIS

ESRI ArcGIS




ArcGIS is the registered trademark of ESRI Inc.

SuperMap Viewer



SuperMap Viewer is the registered trademark of SuperMap Software Co., Ltd.



The continuous images on street side also can be processed.